

LOCAL GOVERNMENT AND PUBLIC INVOLVEMENT IN HEALTH ACT 2007

The Wiltshire Council (Reorganisation of Community Governance) Order 2020

Made 28 OCTOBER 2020

Coming into force in accordance with article 1(2)

Wiltshire Council ("the council"), in accordance with section 82 of the Local Government and Public Involvement in Health Act 2007¹ ("the 2007 Act"), has undertaken a community governance review and made recommendations dated 9 September 2020:

The council has decided to give effect to those recommendations and, in accordance with section 93 of the 2007 Act, has consulted with the local government electors and other interested persons and has had regard to the need to ensure that community governance reflects the identities and interests of the community and is effective and convenient:

The council, in accordance with section 100 of the 2007 Act, has had regard to guidance issued under that section:

The council makes the following Order in exercise of the powers conferred by sections 86, 98(3), 98(4) of the 2007 Act and all other enabling powers.

Citation and commencement

1. (1) This Order may be cited as the Wiltshire Council (Reorganisation of Community Governance) Order 2020.
- (2) Subject to paragraphs (3) and (4) below, this Order comes into force on 1st April 2021.
- (3) Articles 4 to 12 shall come into force on the ordinary day of election of councillors in 2021.
- (4) For the purposes of:
 - (a) this article, and
 - (b) proceedings preliminary or relating to the elections of parish councillors for the parishes affected by changes made by this Order, to be held on the ordinary day of election of councillors in 2021this Order shall come into force on the day after that on which it is made.

Interpretation

2. In this Order:

"county" means the county of Wiltshire;

¹ 2007 c.28.

"existing" means existing on the date this Order is made;

"map" means the map marked 'Map referred to in the Wiltshire Council (Reorganisation of Community Governance) Order 2020' and deposited in accordance with section 96(4) of the 2007 Act and any reference to a numbered sheet is a reference to the sheet of the map which bears that number;

"ordinary day of election of councillors" has the meaning given by section 37 of the Representation of the People Act 1983; and

"registration officer" means an officer appointed for the purpose of, and in accordance with, section 8 of the Representation of the People Act 1983.

Effect of Order

3. This Order has effect subject to any agreement under section 99 (agreements about incidental matters) of the Local Government and Public Involvement in Health Act 2007 relevant to any provision of this Order.

Abolition of the parish of Huish

4. The parish of Huish shall be abolished and shall become part of the parish of Wilcot, Huish and Oare as provided for in Articles 5 and 11(1) below.

Alteration of parish areas and the areas of parish wards

5. Each area coloured and designated by a letter on the map and specified in column (1) of the Schedule shall cease to be part of the parish and where applicable parish ward specified in relation to that area in columns (2) and (3) of the Schedule and shall become part of the parish in column (4) of the Schedule and where applicable (and with effect from the ordinary day of election in 2021 in the case of any parish whose warding is altered by this order) shall become part of the parish ward specified in relation to that area in column (5) of the schedule.

Number of parish councillors and warding for the parish of Netherhampton.

6. (1) The number of councillors to be elected for the parish of Netherhampton shall be five.
(2) The existing wards of the parish of Netherhampton shall be abolished.
(3) The parish of Netherhampton shall not be divided into wards.

Number of parish councillors and warding for the parish of Salisbury

7. (1) The number of councillors to be elected for the parish of Salisbury shall be twenty-four.
(2) The existing wards of Salisbury St Mark's and Bishopdown and Salisbury Milford shall be abolished.
(3) The parish areas listed in paragraph (2) above will form a ward which shall be named Salisbury Milford comprising of the area designated on sheet 2 of the map by reference to the name of the ward and demarcated by coloured shading.
(4) The number of councillors to be elected for the ward of Salisbury Milford shall be

three.

(5) The number of councillors to be elected for the ward of Salisbury Harnham West shall be three.

(6) All other wards shall remain unchanged.

Number of parish councillors and warding for the parish of Langley Burrell Without.

8. (1) The number of councillors to be elected for the parish of Langley Burrell Without shall be five.

(2) The existing wards of the parish of Langley Burrell Without shall be abolished.

(3) The parish of Langley Burrell Without shall not be divided into wards.

Number of parish councillors and warding for the parish of Lacock.

9. (1) The number of councillors to be elected for the parish of Lacock shall be eleven.

(2) The existing wards of the parish of Lacock shall be abolished.

(3) The parish of Lacock shall not be divided into wards.

Number of parish councillors and warding for the parish of North Bradley.

10. (1) The number of councillors to be elected for the parish of North Bradley shall be eleven.

(2) The existing wards of the parish of North Bradley shall be abolished.

(3) The parish of North Bradley shall not be divided into wards.

Change of Name, number of parish councillors and warding for the parish of Wilcot, Huish and Oare

11. (1) The existing parish of Wilcot and abolished parish of Huish shall be merged into a single parish named Wilcot, Huish and Oare.

(2) The number of councillors to be elected for the parish of Wilcot, Huish and Oare shall be nine.

(3) The existing wards of the parish of Wilcot shall be abolished.

(4) The parish of Wilcot, Huish and Oare shall not be divided into wards.

Number of parish councillors and warding for the parish of Melksham Without

12. (1) The number of councillors to be elected for the parish of Melksham Without shall be thirteen.

(2) The existing ward of Hunters Wood shall be abolished.

(3) The ward of Beanacre, Shaw & Whitley to be increased from three councillors to four.

(4) The ward listed at paragraph (3) above shall be named Beanacre, Shaw, Whitley, & Blackmore.

Electoral register

13. The registration officer for the county shall make such rearrangement of, or

adaptation of, the register of local government electors as may be necessary for the purposes of, and in consequence of, this Order.

Order date

14. 1st April 2021 is the order date for the purposes of the Local Government (parishes and Parish Councils) (England) Regulations 2008².

Sealed with the seal of the council on the 28 day of OCTOBER 2020

Authorised Officer

Eileen Connolly
Senior Solicitor
EILEEN CONNOLLY.



92387

² S.I. 2008/625.

SCHEDULE

article 6

ALTERATION OF AREAS OF PARISHES AND PARISH WARDS

<i>Column 1</i>	<i>Column 2</i>	<i>Column 3</i>	<i>Column 4</i>	<i>Column 5</i>
<i>Area</i>	<i>Parish from which omitted</i>	<i>Parish ward from which omitted</i>	<i>Parish to which added</i>	<i>Parish ward to which added</i>
"A" Sheet 1	Netherhampton	Netherhampton East	Salisbury City	Salisbury Harnham West
"B" Sheet 2	Not applicable	Salisbury St Mark's and Bishopdown and Salisbury Milford	Not applicable	Salisbury Milford
"C" Sheet 3	Langley Burrell Without	Langley Burrell (Barrow Farm)	Chippenham Town Council	Chippenham Hardenhuish
"D" Sheet 3	Langley Burrell Without	Langley Burrell (Rawlings Farm)	Chippenham Town Council	Chippenham Monkton
"E" Sheet 3	Lacock	Lacock (Showell)	Chippenham Town Council	Chippenham Lowden and Rowden
"F" Sheet 5	Pewsey	Not applicable	Wilcot, Huish and Oare	Not applicable
"Huish" Sheet 6	Huish	Not applicable	Wilcot, Huish and Oare	Not applicable
"G" Sheet 8	Not applicable	Calne Without (Pewsham)	Not applicable	Calne Without (West)
"H" Sheet 9	Not applicable	Calne Without (Pewsham)	Not applicable	Calne Without (West)
"I" Sheet 10	North Bradley	North Bradley (White Horse)	Trowbridge Town Council	Trowbridge Drynham
"J" Sheet 10	North Bradley	North Bradley (Park)	Trowbridge Town Council	Trowbridge Park

"K" Sheet 11	Melksham Without	Melksham Without (Hunters Wood)	Melksham	Melksham East
"L" Sheet 11	Melksham Without	Melksham Without (Bowerhill)	Melksham	Melksham East

EXPLANATORY NOTE

(This note is not part of the Order)

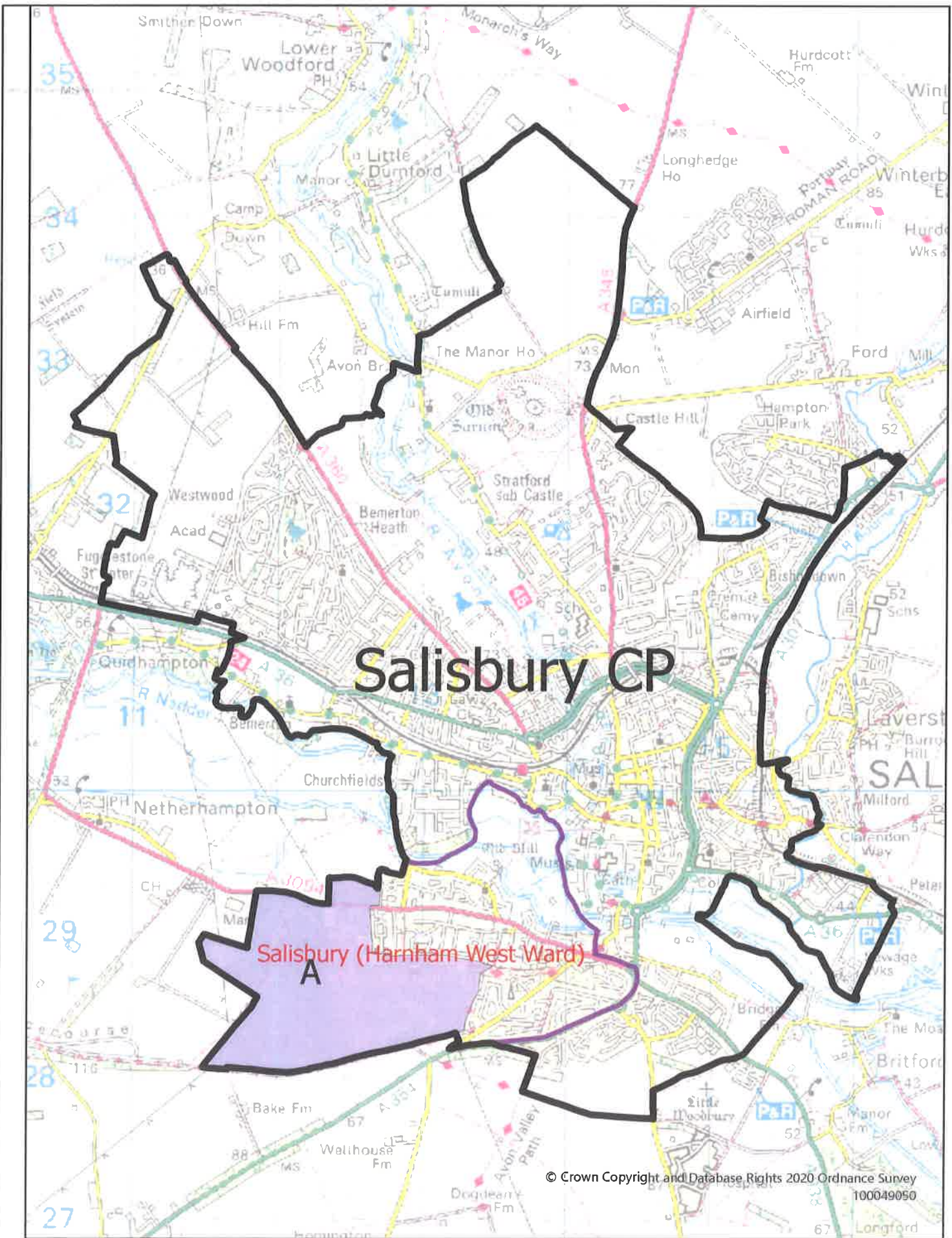
This Order gives effect to recommendations made by Wiltshire Council for changes to community governance arrangements within its area

The Order provides for the abolition of the parish of Huish. It also provides for changes in the areas of a number of parishes within the County of Wiltshire, as set out in the Schedule to the Order.

The Order provides for changes to warding arrangements in the parishes of Netherhampton, Salisbury, Chippenham, Lacock, Langley Burrell Without, Calne Without, Wilcot, Huish and Oare, North Bradley, Trowbridge, Melksham and Melksham Without. It also provides for changes to the number of councillors to be elected for some of those parishes where there have been warding changes.

Article 13 obliges the Electoral Registration Officer to make any necessary amendments to the electoral register to reflect the new electoral arrangements.

The map defined in article 2 shows the changes to parish area as set out in the Schedule, together with the new wards of the parishes of Salisbury, Trowbridge, Chippenham, Melksham, Melksham Without. It is available, at all reasonable times, at the offices of Wiltshire Council.



Salisbury CP

Salisbury (Harnham West Ward)

© Crown Copyright and Database Rights 2020 Ordnance Survey
100049050

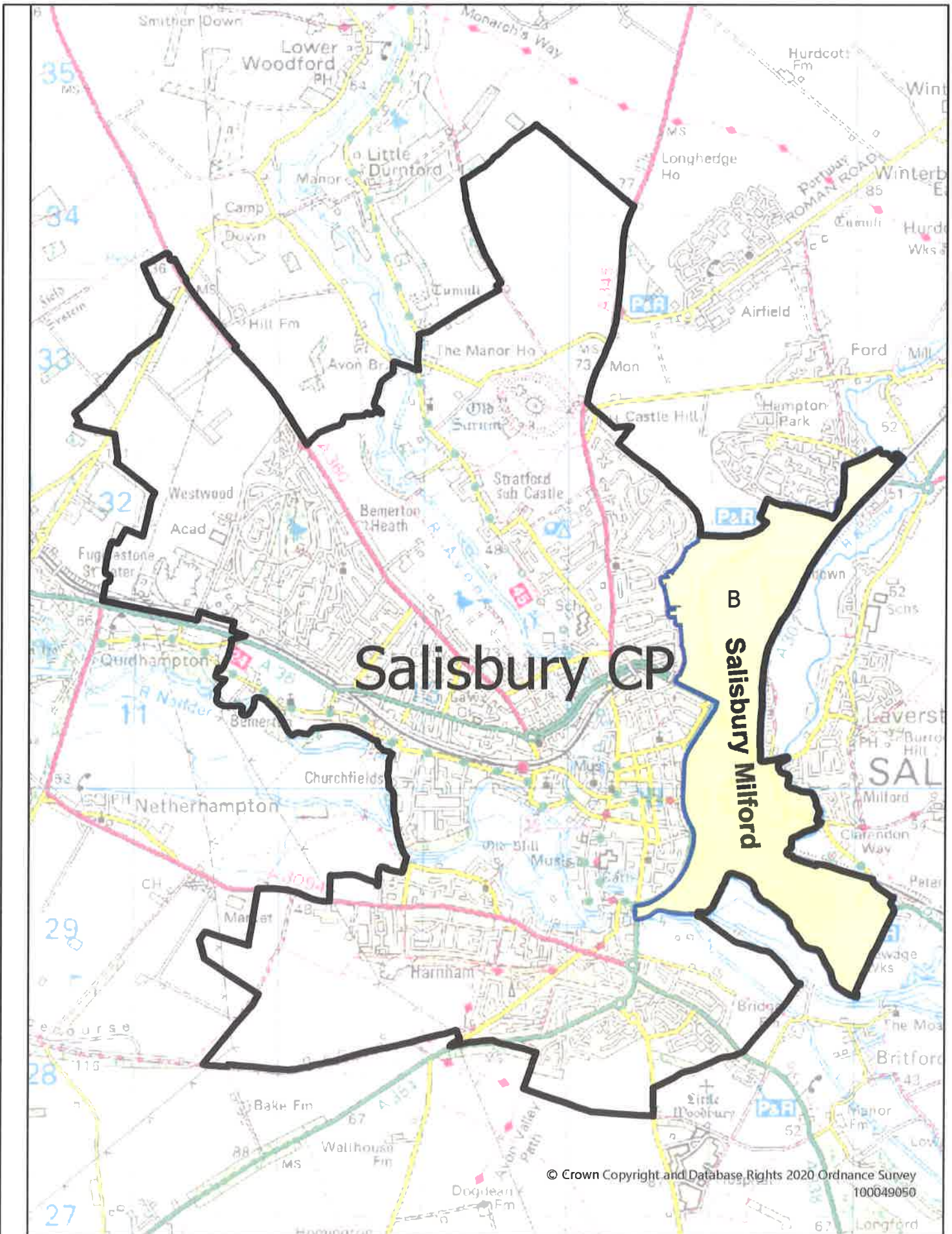
Sheet 1 - Salisbury 1



413457E 131174N m 1:32,348

Wiltshire Council

© Crown Copyright and Database Rights 2020 Ordnance Survey Licence No 100049050



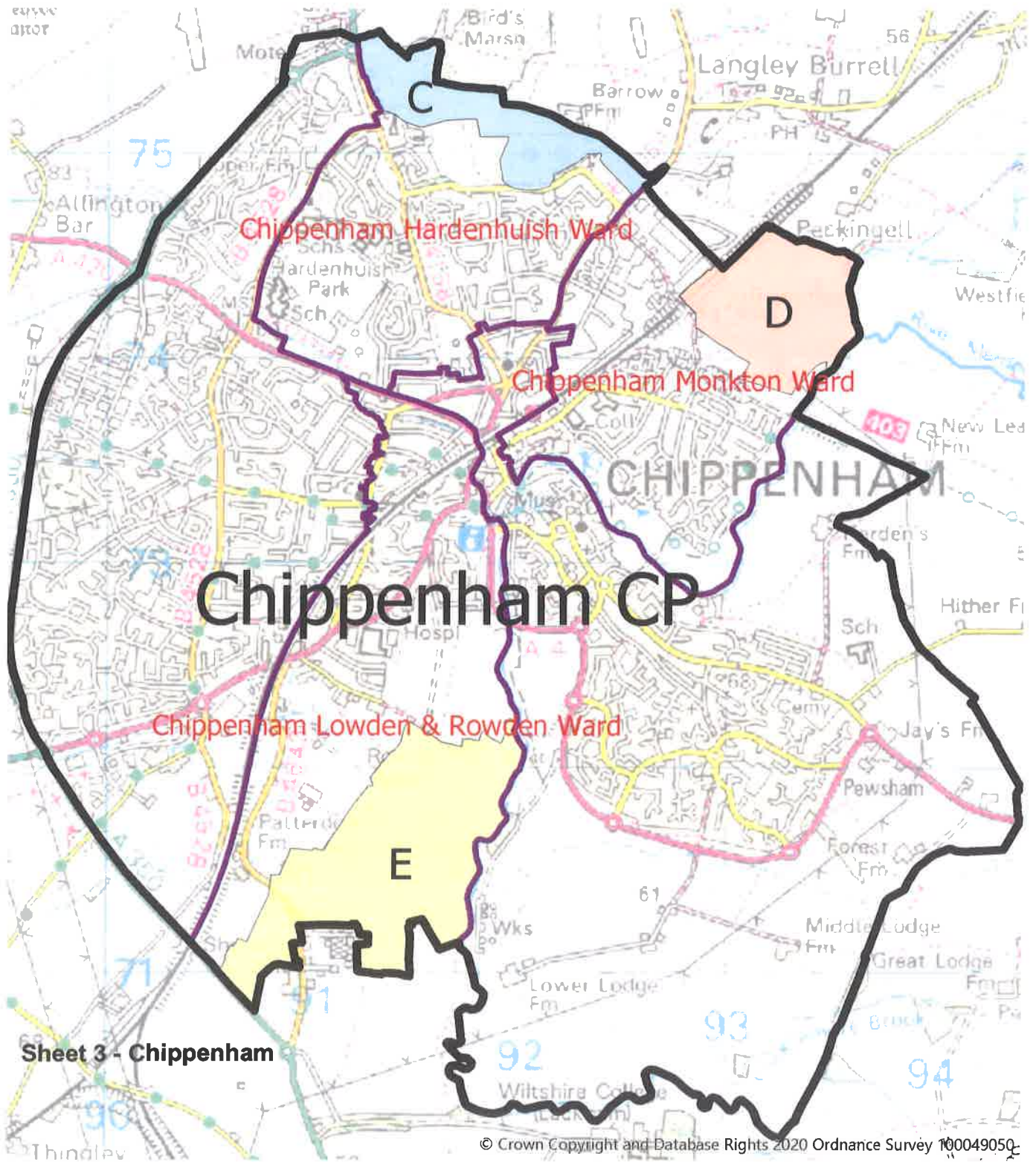
Sheet 2 - Salisbury 2

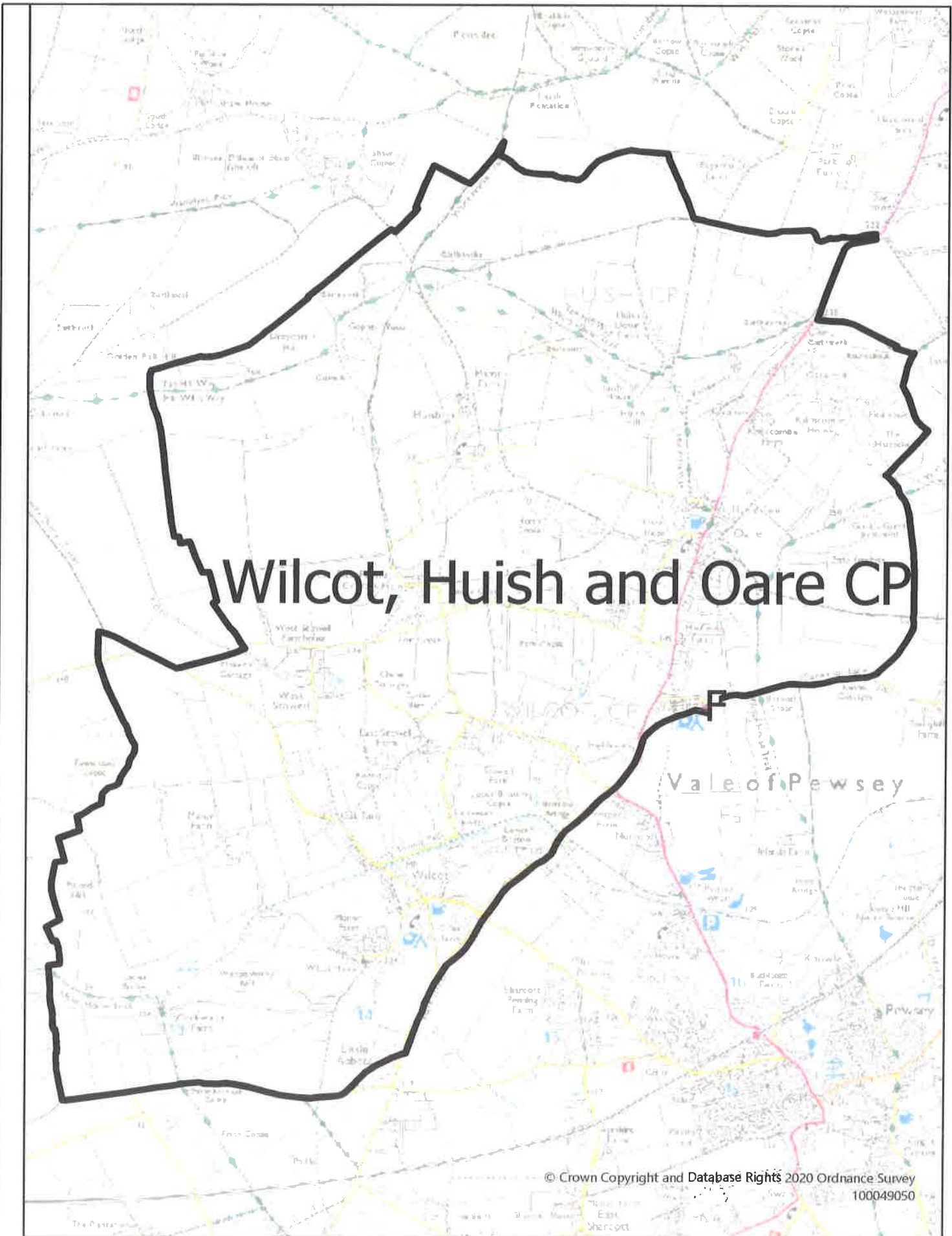


413457E 131174N m 1:32,348

Wiltshire Council

© Crown Copyright and Database Rights 2020 Ordnance Survey Licence No 100049050





Sheet 4 - Wilcot 1



414653E 162628N m 1:25,000

Wiltshire Council

© Crown Copyright and Database Rights 2020 Ordnance Survey Licence No 100049050

Wilcot, Huish and Oare CP



© Crown Copyright and Database Rights 2020 Ordnance Survey
100049050

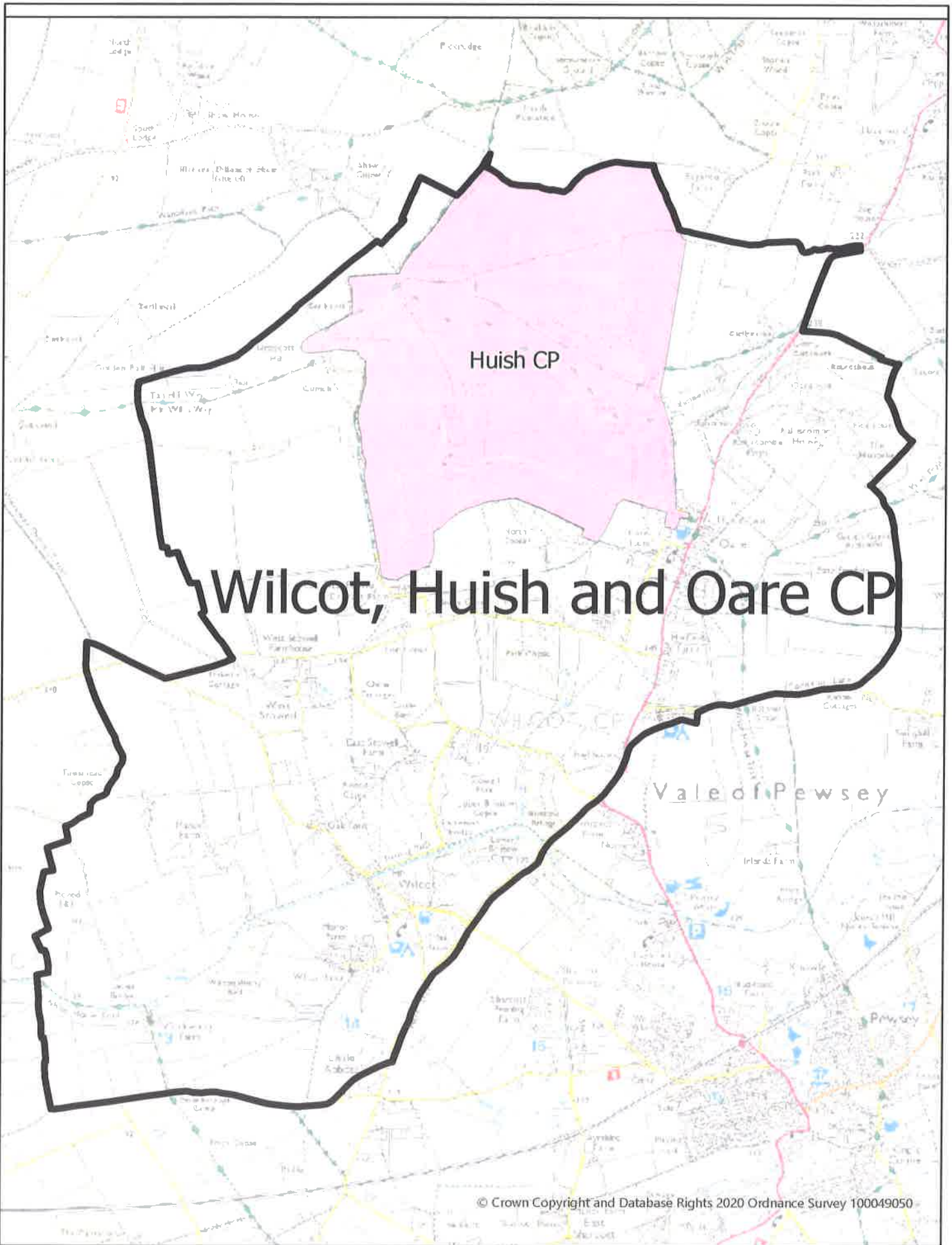
Sheet 5 - Wilcot 2



415809E 162166N m 1:500

Wiltshire Council

© Crown Copyright and Database Rights 2020 Ordnance Survey Licence No 100049050



© Crown Copyright and Database Rights 2020 Ordnance Survey 100049050

Sheet 6 - Wilcot 3

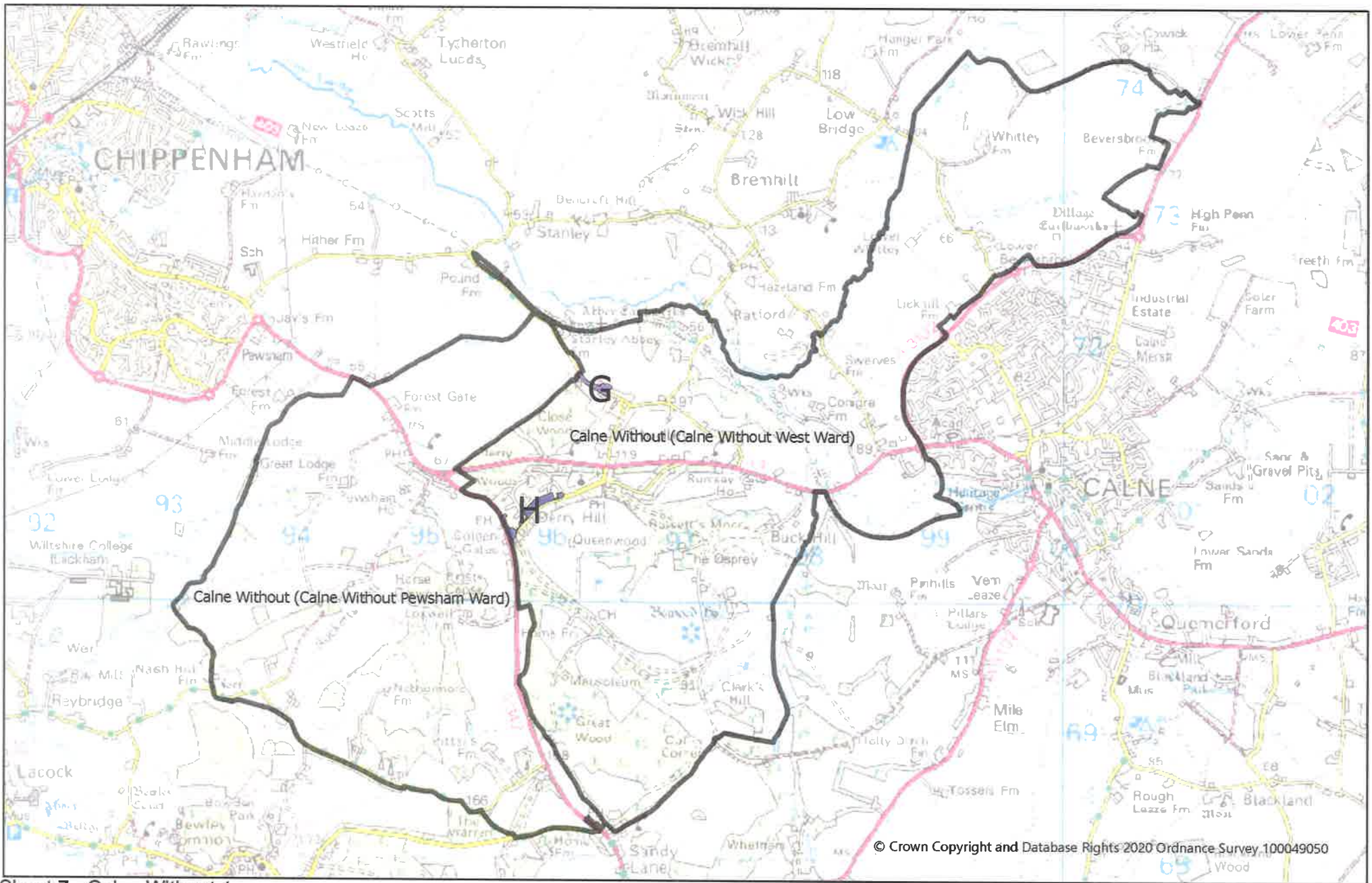


414653E 162628N m

1:25,000

Wiltshire Council

© Crown Copyright and Database Rights 2020 Ordnance Survey Licence No 100049050



© Crown Copyright and Database Rights 2020 Ordnance Survey 100049050

Sheet 7 - Calne Without 1



397044E 171223N m

1:37,831

Wiltshire Council

© Crown Copyright and Database Rights 2020 Ordnance Survey Licence No 100049050

Abbey
(Site of)

Stanley Abbey
Farm

G

Calne Without (Calne Without West Ward)

Stucley
Corner

Close Wood

PW

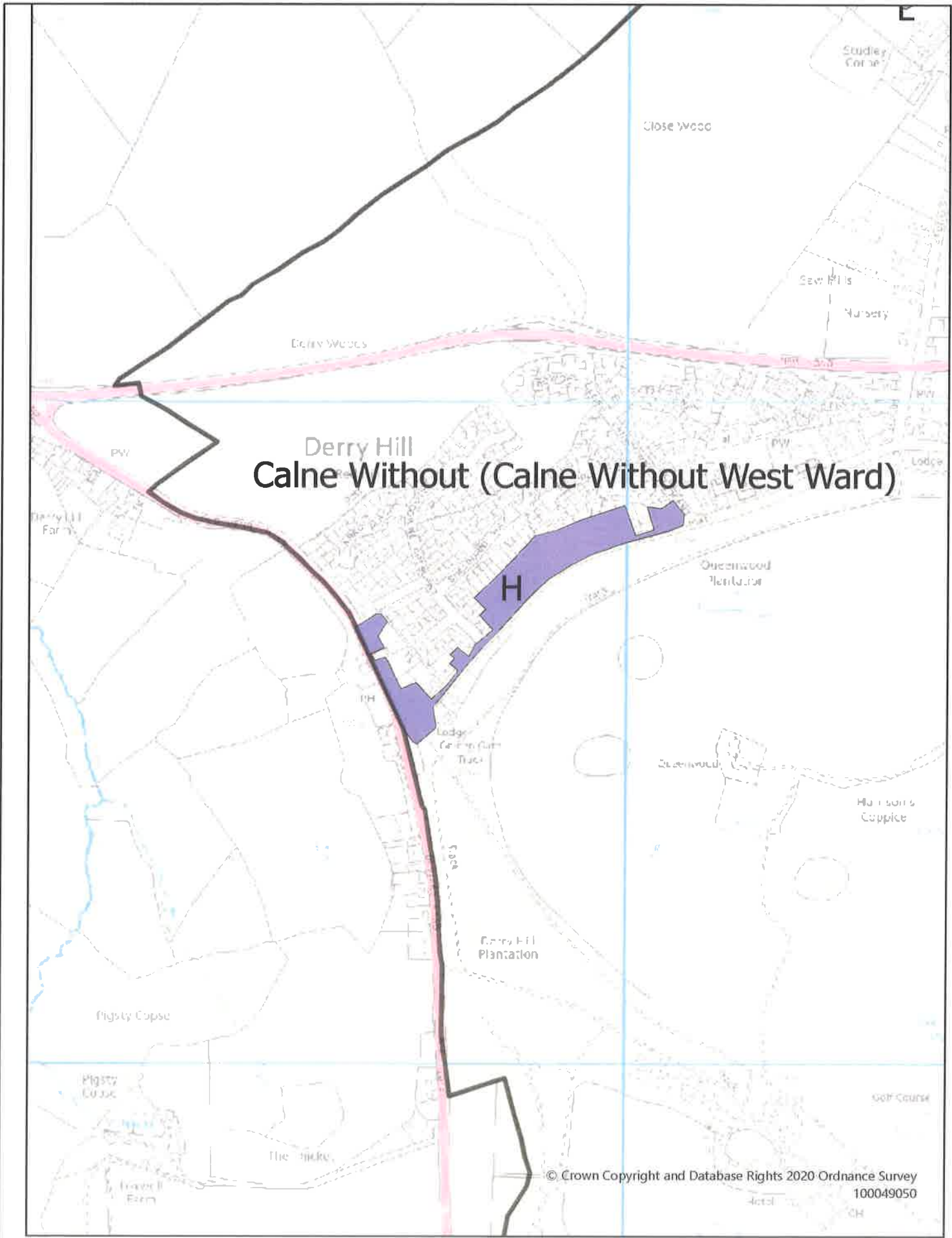
Studle

Saw Mills

© Crown Copyright and Database Rights 2020 Ordnance Survey
100049050

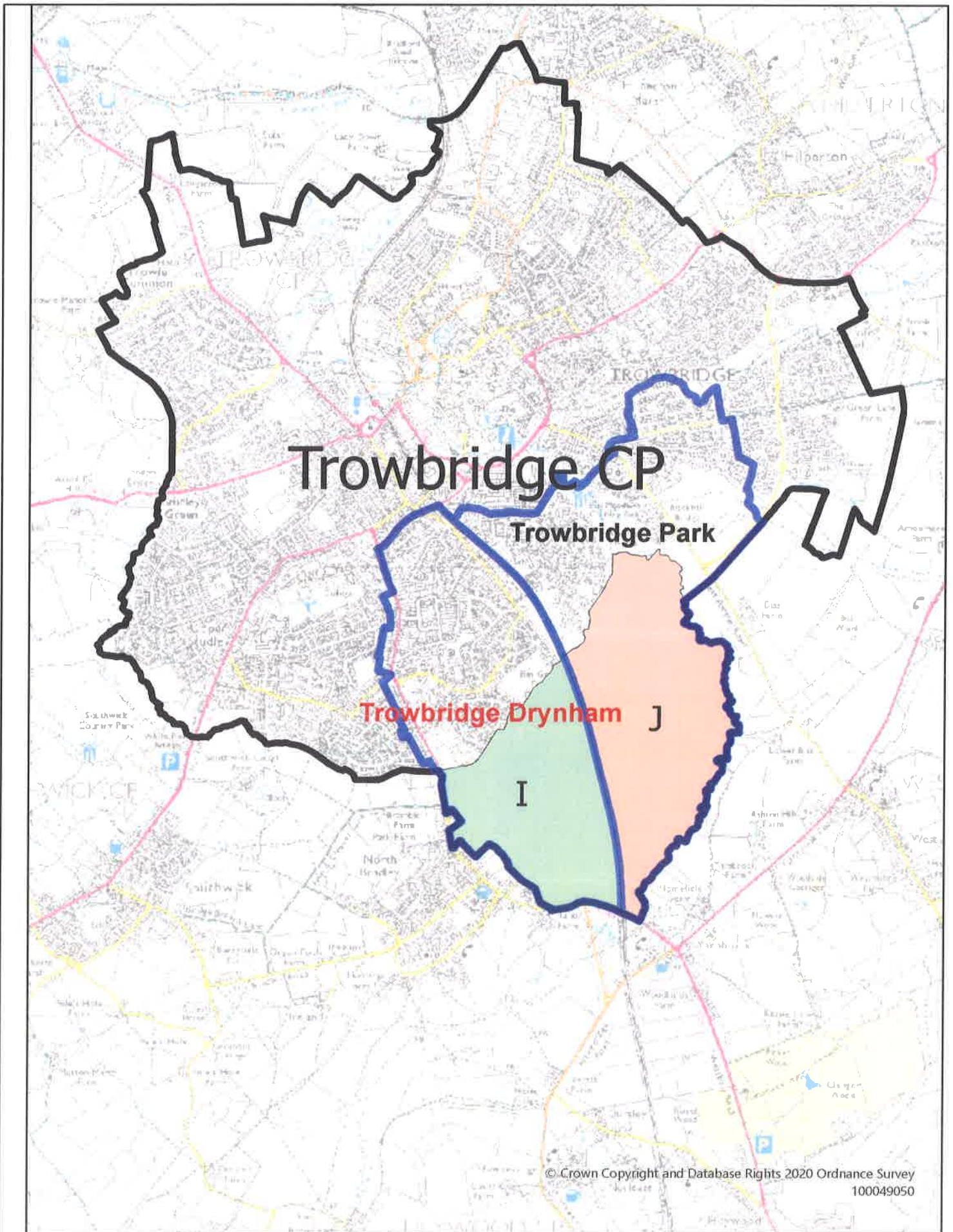
Nursery

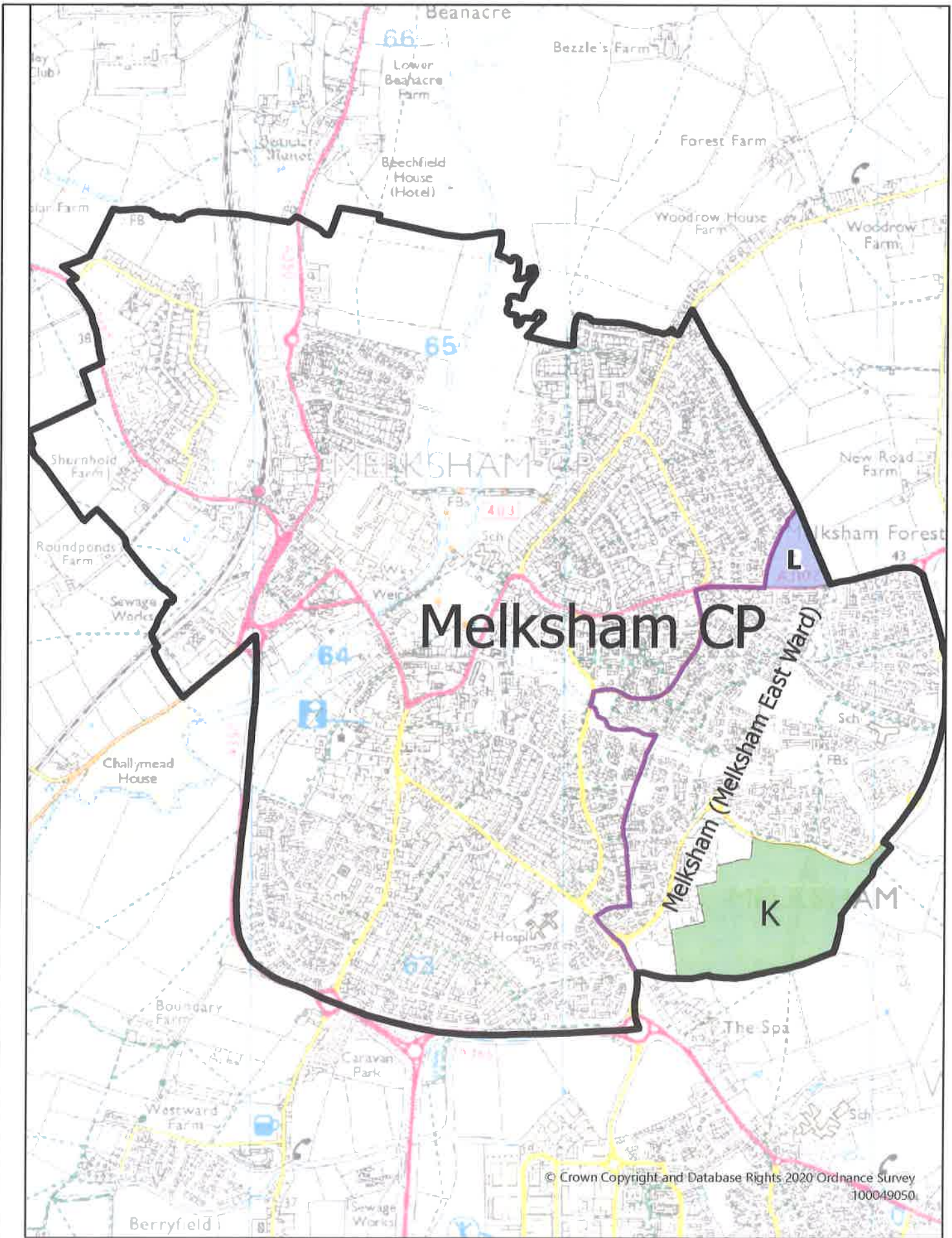




Derry Hill
Calne Without (Calne Without West Ward)







© Crown Copyright and Database Rights 2020 Ordnance Survey 100049050

Sheet 11 - Melksham



390753E 164111N m 1:15,000

Wiltshire Council

© Crown Copyright and Database Rights 2020 Ordnance Survey Licence No 100049050